





ArcGIS WebMap



July 12, 2017

-  FIRM Panels
-  Cross-Sections

Flood Hazard Boundaries

-  Other Boundaries
-  Limit Lines

